



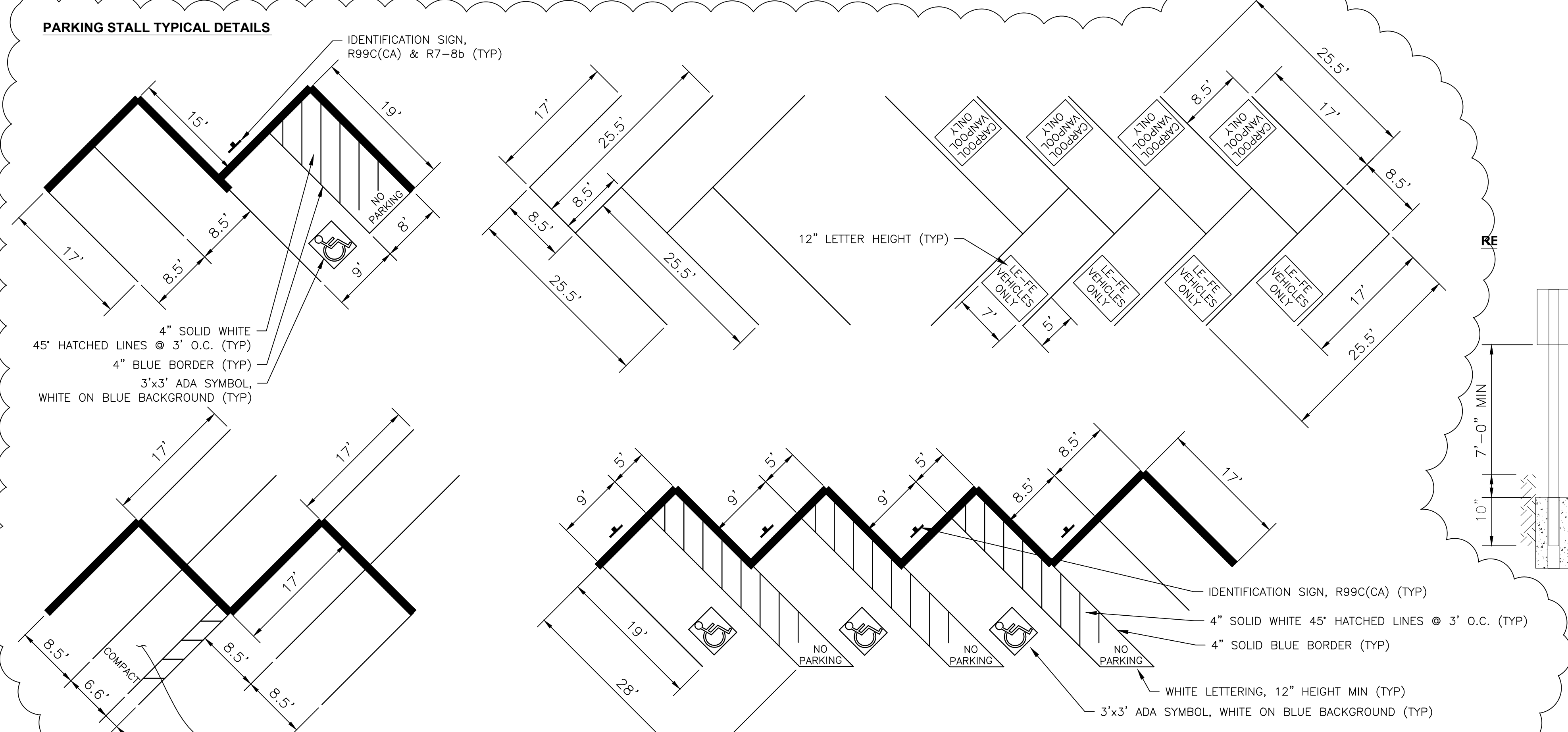
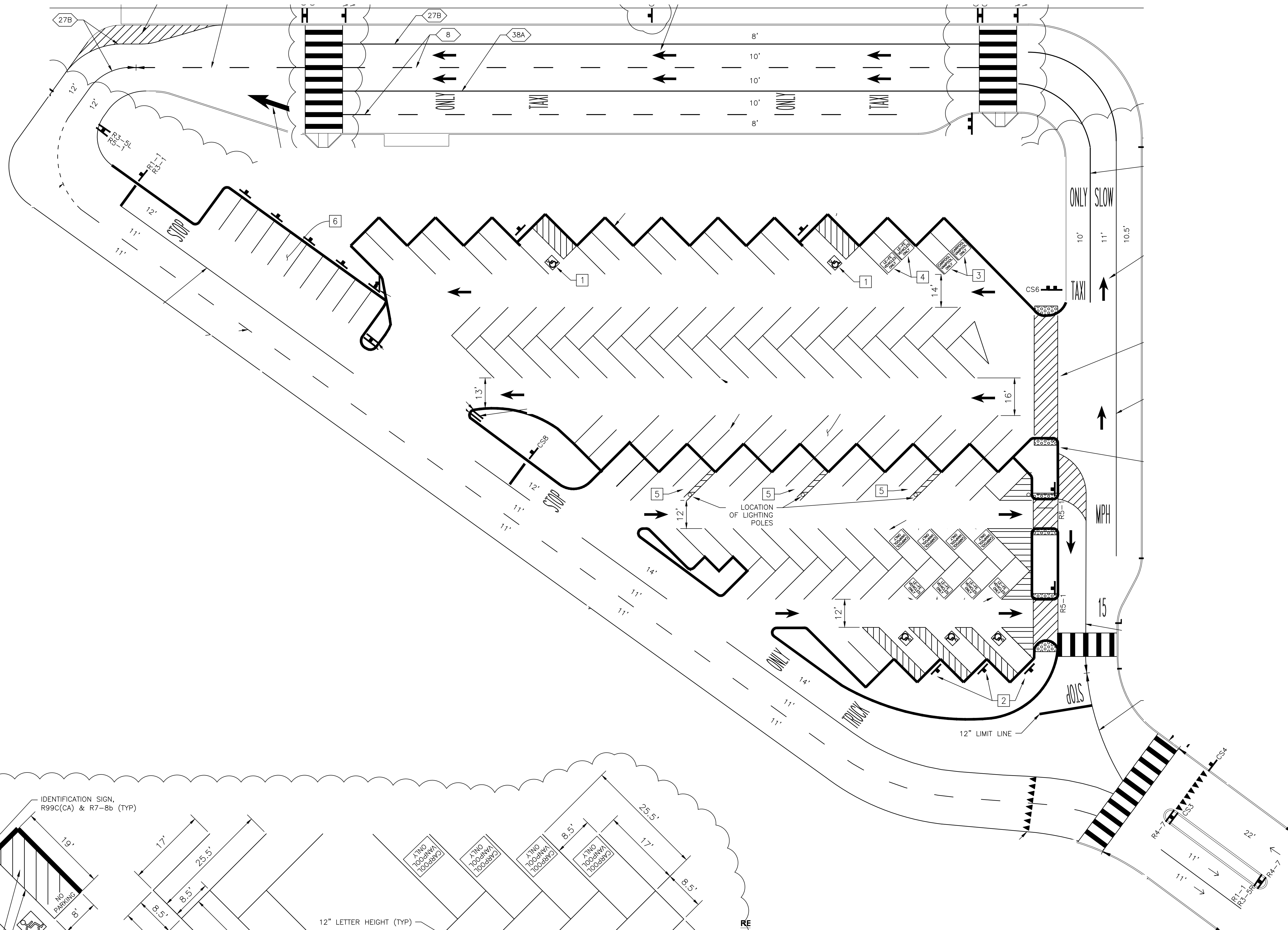


LEGEND

-  PAVEMENT DELINEATION DETAIL NUMBER
-  CHANGE OF PAVEMENT DELINEATION DETAIL
-  TEMPORARY SIGN
-  DIRECTION OF TRAFFIC FLOW



**Port of San Francisco**

**Pier 27 James R. Herman  
Cruise Terminal and  
Northeast Wharf Plaza**

Pier 27 The Embarcadero  
San Francisco, CA 94111

**CONSTRUCTION DOCUMENTS**

PROJECT NO.	603-208
DRAWN BY	AL
DATE	06/20/2014
SCALE	As indicated
TITLE	SIGNING AND STRIPING PLAN - PHASE II
NUMBER	<b>T1.01A</b>